


Ernest Thompson Seton Scout Reservation

363 Riversville Road, Greenwich, CT. 06831
Tel. (203) 869-6633 (weekends and summer season)

For information and reservations:
GREENWICH COUNCIL, BSA
63 Mason Street, Greenwich, CT. 06830
Tel. (203) 869-8424 ext.3001
Fax: (203) 869-2732



BOY SCOUTS OF AMERICA

TRAIL KEY

SYMBOL	TRAIL NAME	LENGTH	
		Miles	Km
	Orange	3.48	5.61
	White	0.92	1.49
	Yellow	2.08	3.35
	Horse*		

*Horse trails are maintained by GRTA.

SCALE 1:7200



CONTOUR INTERVAL 10 FEET



LEGEND

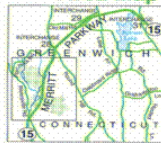
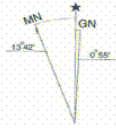
- Heavy-duty road
- Medium-duty road
- Light-duty road
- Unimproved dirt road
- Trail
- Building
- Shelter, Tower
- Campsite
- Developed area
- Cemetery
- Edge of paved area
- Edge of gravel area
- Power line, Fence
- Forest
- Single evergreen tree
- Single hardwood tree
- Vegetation boundary
- Stream, River
- Lake or Pond
- Marsh
- Contour, Spot elevation
- Index contour with value
- Ernest T. Seton Scout Reservation boundary

CAMPING SITE DESIGNATION

1. Pequot
2. Blackfoot
3. Cherokee
4. Pawtuck
5. Great Horned Owl
6. Lakota
7. Apache
8. Mohegan
9. Shawnee
10. Winter Campsite
11. Leslie T. Hand Cabin
12. Delaware
13. Lions Lodge
14. Indian Mill
15. Lions Den
16. Comanche
17. Akela Woods
18. Activities Building

Entrance

Area Map



This map was produced by:
ED HICKS ORIENTEERING UNLIMITED INC.

Fieldwork and drafting:
STYVAN SZLACZKO
Fall 1996 - Winter 1997
Updated: Summer 1998
Base map:
Pat Dunleavy Cartographics.